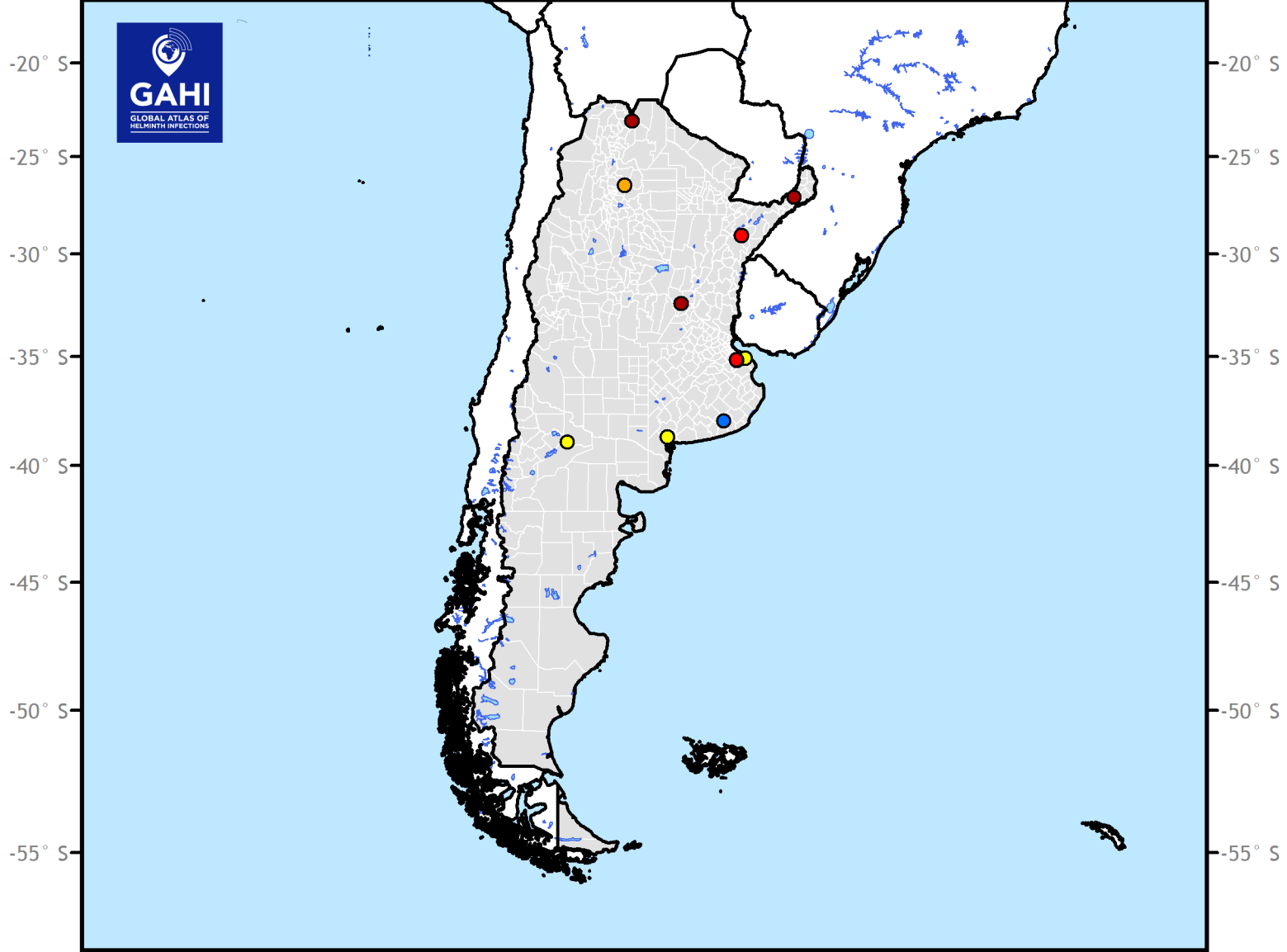


Distribution of soil transmitted helminth survey data and average district-level prevalence

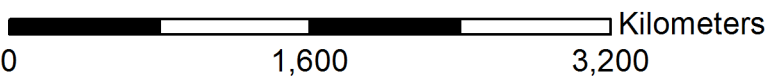
Argentina



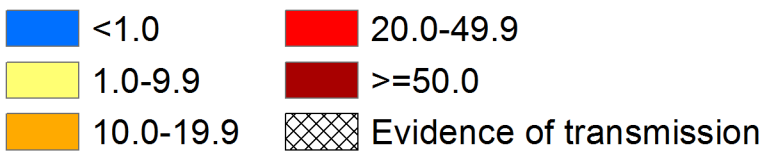
-95° W -90° W -85° W -80° W -75° W -70° W -65° W -60° W -55° W -50° W -45° W -40° W -35° W



-95° W -90° W -85° W -80° W -75° W -70° W -65° W -60° W -55° W -50° W -45° W -40° W -35° W



Combined STH prevalence (%)



Limits of STH transmission

